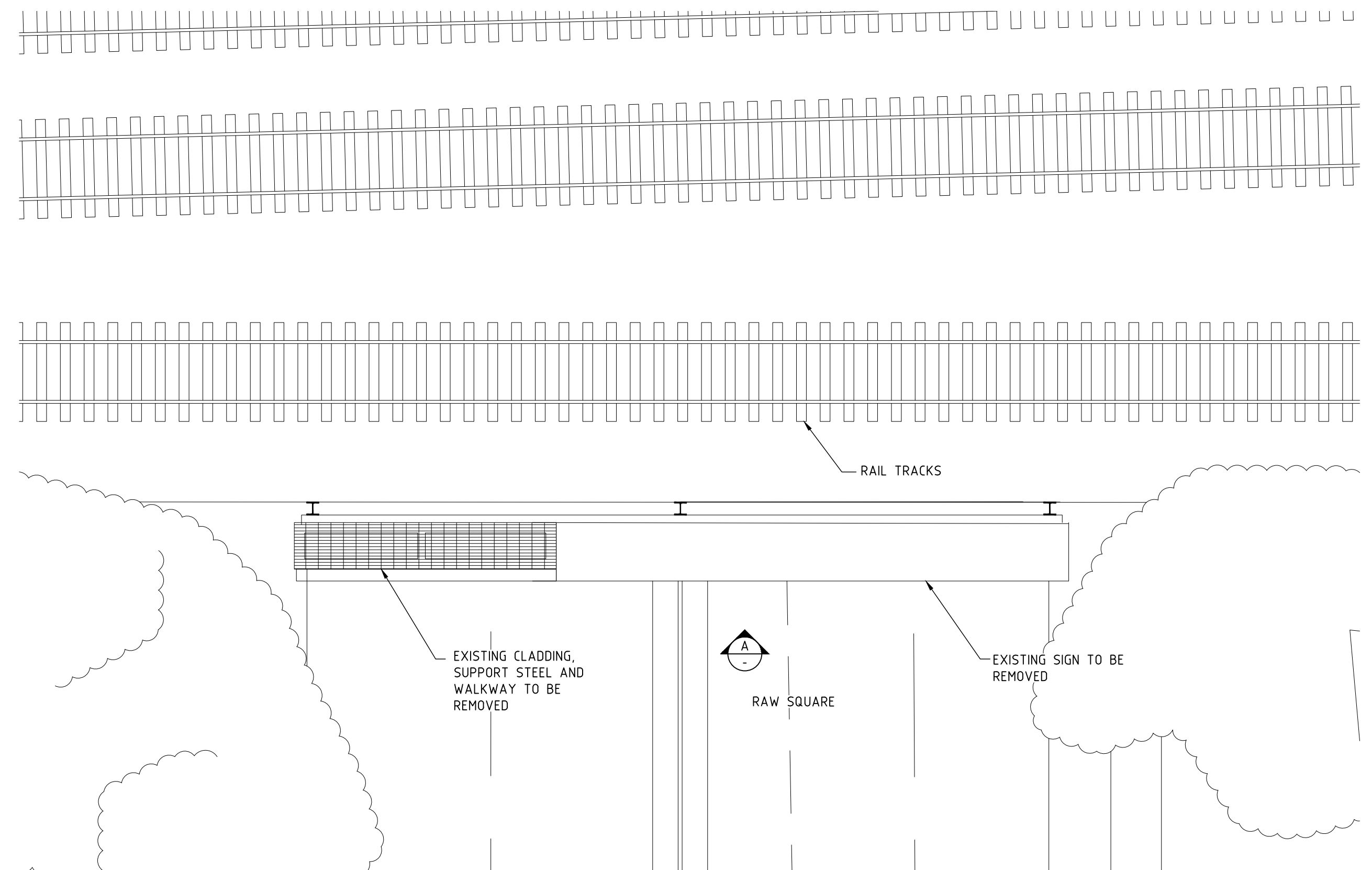
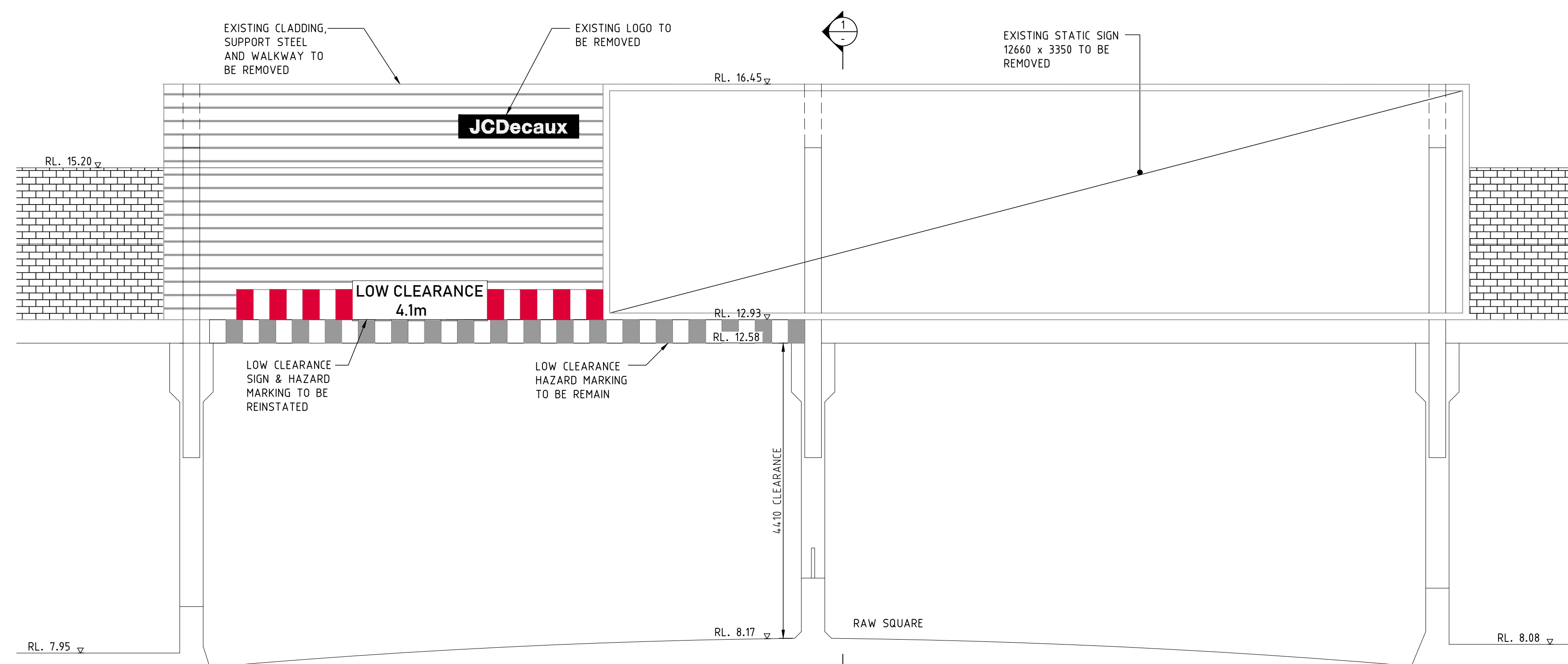


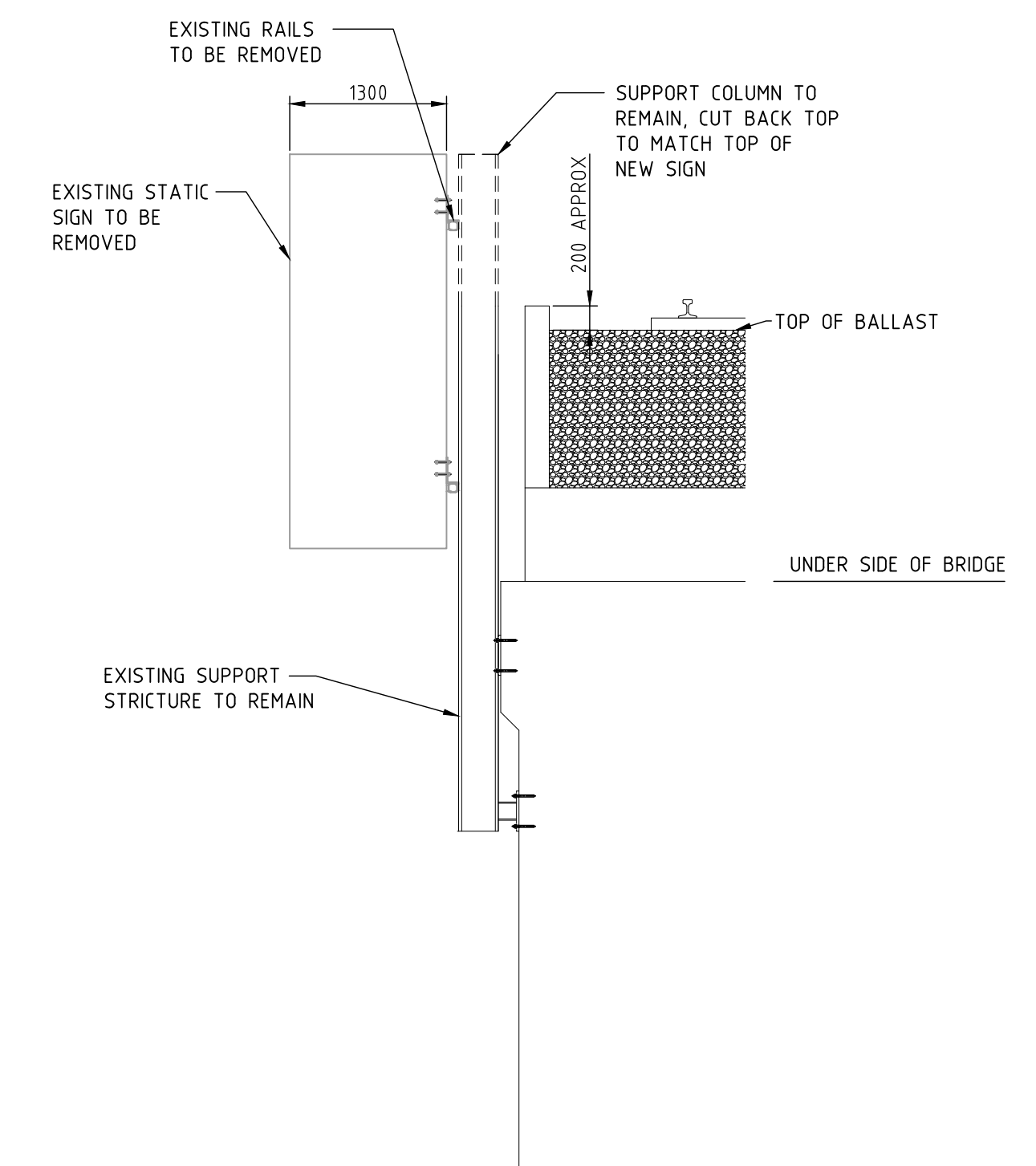
AERIAL PHOTO  
NTS



SITE PLAN  
SCALE 1:100



ELEVATION A  
SCALE 1:50



SECTION 1  
SCALE 1:50

NOT FOR CONSTRUCTION

ISS	DATE	COMMENT
A	03/11/21	ISSUED FOR APPROVAL
B	10/11/21	ISSUED FOR APPROVAL
C	12/11/21	ISSUED FOR APPROVAL



Suite 1, Building 8, 49 Frenchs Forest Road East,  
Frenchs Forest, NSW 2086  
P.O. Box 652, Forestville, NSW 2087  
Ph: 02 9451 3455 Fax: 02 9451 3466  
Email: info@dbce.com.au  
ABN 23 039 013 724

CLIENT:  
**JCDecaux**

PROJECT:  
**RAW SQUARE OVERPASS  
STRATHFIELD, SUPER 8, NORTHBOUND**

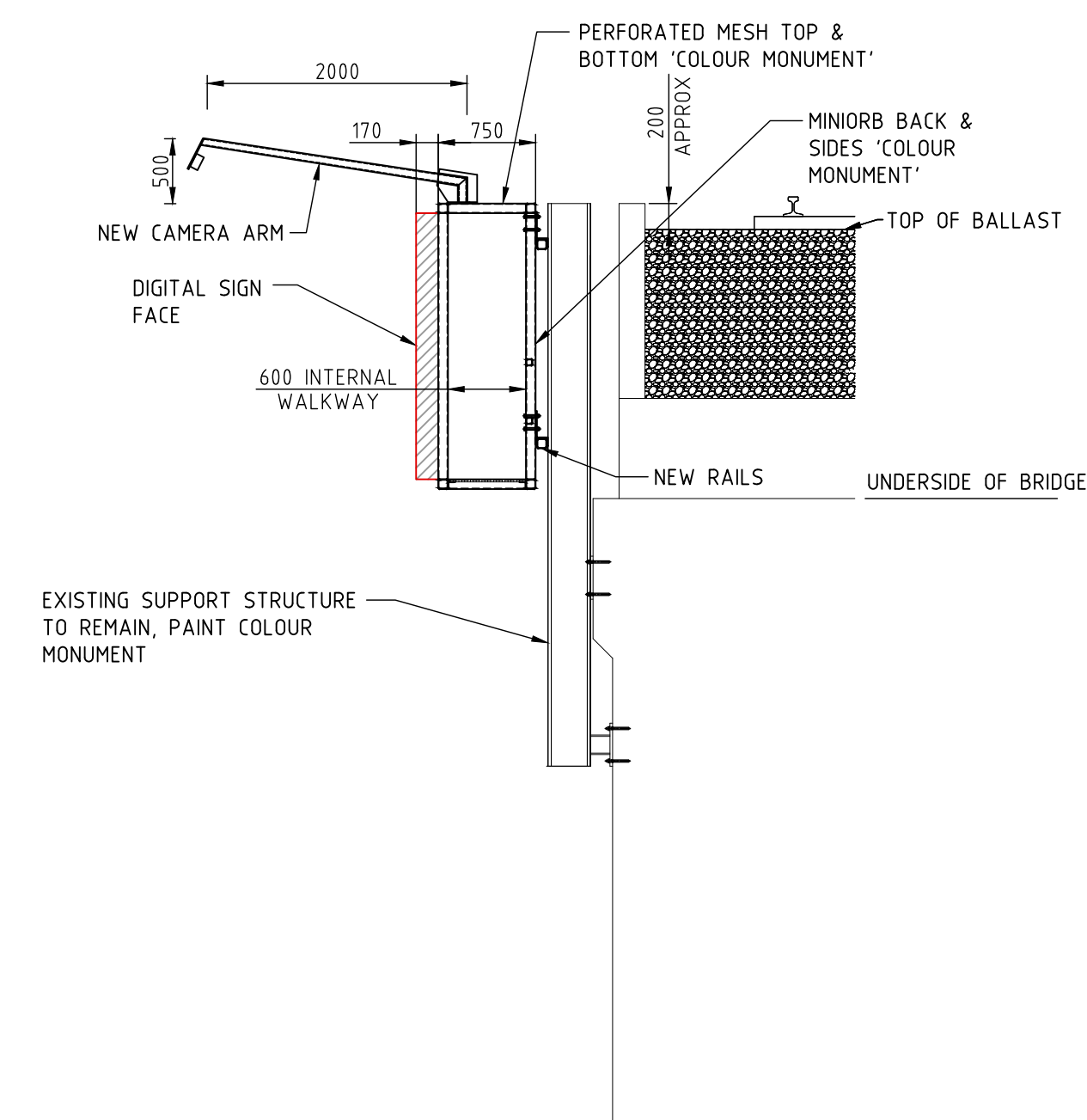
TITLE:  
**EXISTING  
GENERAL ARRANGEMENT &  
SITE PLAN**

DRAWN A.T	DESIGN J.L	DATE: OCT 21
JOB NO: 21257	DWG NO: DA01	
SCALE @ A1: AS SHOWN	REV: C	





The site plan shows the proposed station building and platform area. The building is a long, rectangular structure with a central section labeled 'NEW ACCESS WALKWAY BEHIND CLADDING' and 'ACCESS DOOR IN SIDE OF BOX'. To the left of the building is a 'GATE' and to the right is a 'NEW SUPPORT FRAME FOR CLADDING'. A 'NEW DIGITAL SIGN' is located to the right of the building. A 'NEW CAMERA ARM' is positioned above the building. The building is situated between 'RAIL TRACKS' and a 'RAW SQUARE'. A 'BALUSTRADE' is located on the left side of the building. A north arrow is located to the right of the building. The plan is labeled 'SITE PLAN' and 'SCALE 1:100'.



NOT FOR CONSTRUCTION

ISS	DATE	COMMENT
A	03/11/21	ISSUED FOR APPROVAL
B	10/11/21	ISSUED FOR APPROVAL
C	12/11/21	ISSUED FOR APPROVAL
D	18/11/21	ISSUED FOR APPROVAL



st.	CLIENT: JCDecaux
	PROJECT: RAW SQUARE OVERPASS STRATHFIELD, SUPER 8, NORTHBOUND

TITLE:  
PROPOSED DIGITAL SIGN  
GENERAL ARRANGEMENT &  
SITE PLAN

DRAWN A.T	DESIGN J.L	DATE: OCT 21
JOB NO: 21257		DWG NO: DA02
SCALE @ A1: AS SHOWN		REV: D